

WANN WIRD DAS TIEFENLAGER GEBAUT?

Seminar «Radioaktive Abfälle»

28. März 2025, Auditorium der Kaserne Bern

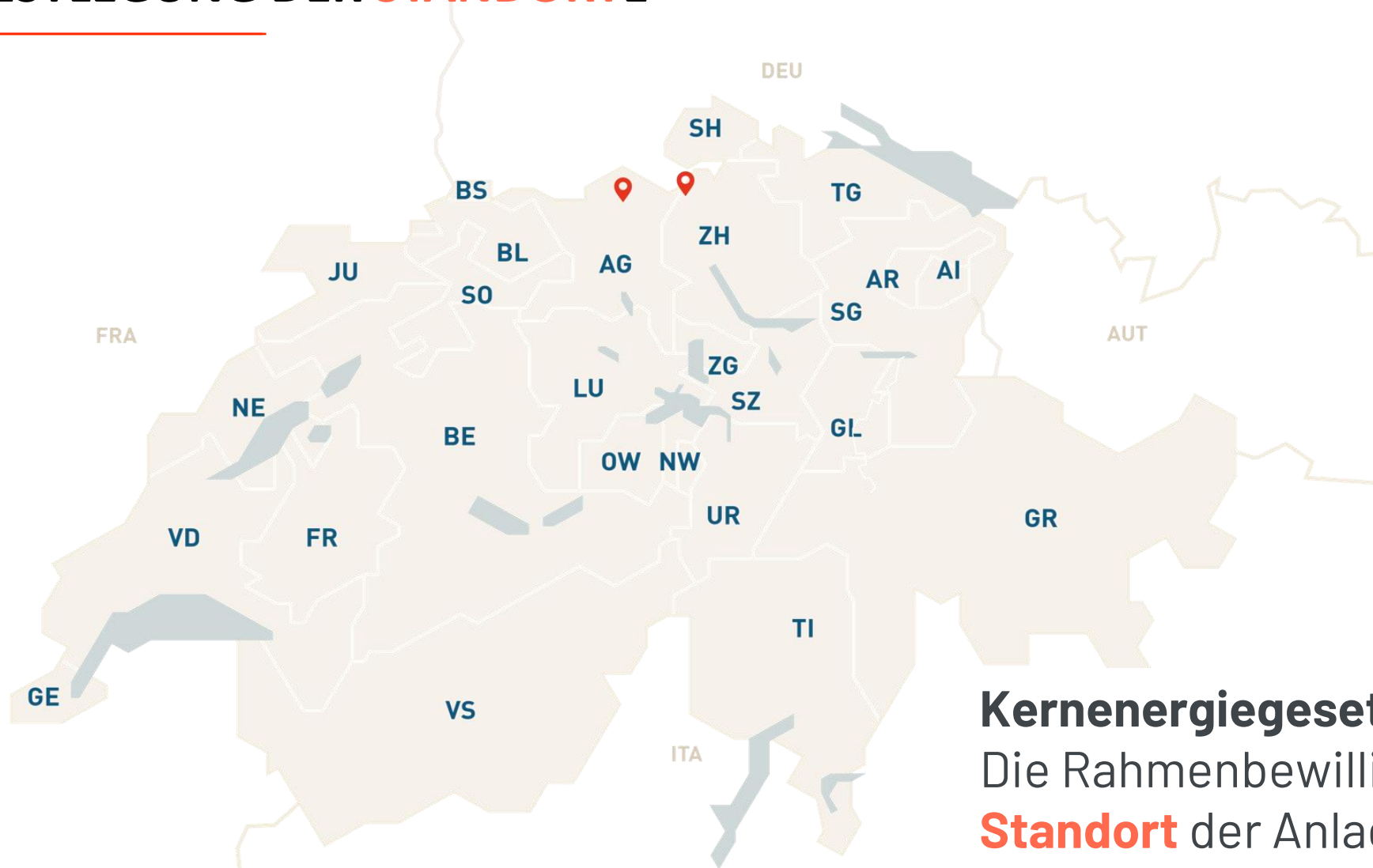
Maurus Alig

nagra.

DAS TIEFENLAGER



FESTLEGUNG DER STANDORTE

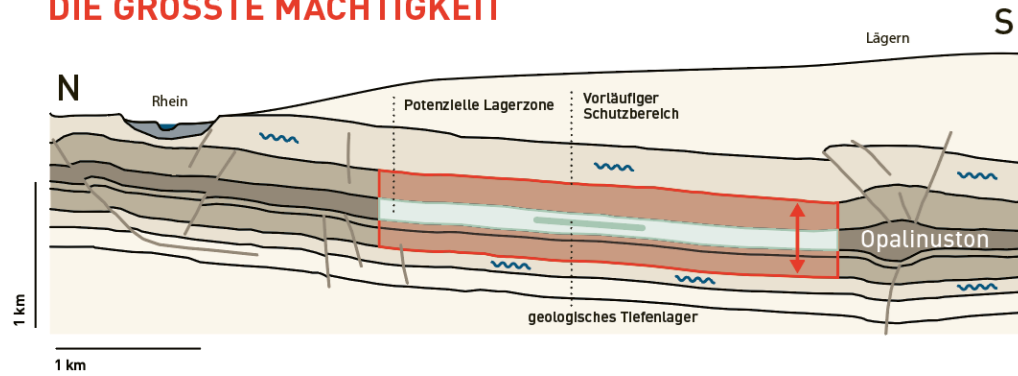


Kernenergiegesetz

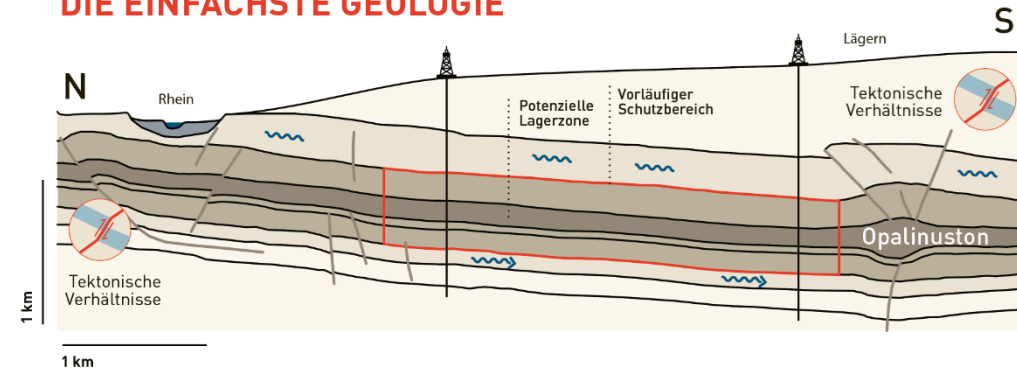
Die Rahmenbewilligung legt den **Standort** der Anlage fest.

ARGUMENTE FÜR DIE STANDORTWAHL

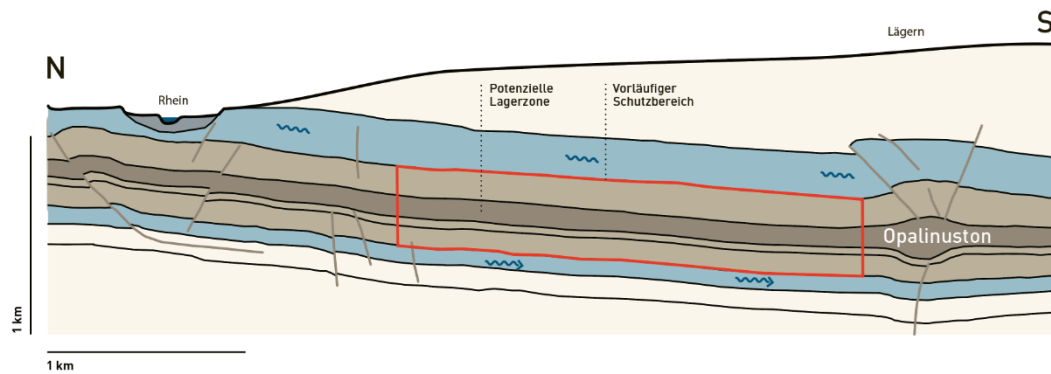
DIE GRÖSSTE MÄCHTIGKEIT



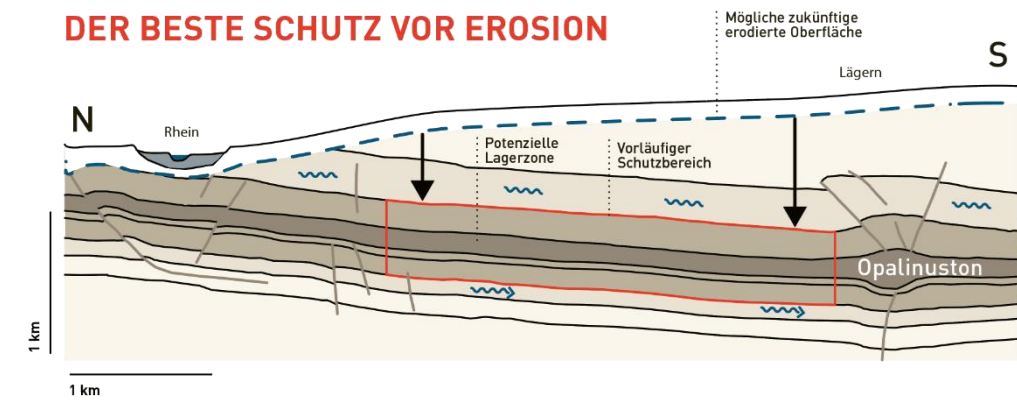
DIE EINFACHSTE GEOLOGIE



DIE GÜNSTIGSTEN HYDROGEOLOGISCHEN BEDINGUNGEN



DER BESTE SCHUTZ VOR EROSION



VOR DEM SACHPLAN



MIT DEM SACHPLAN

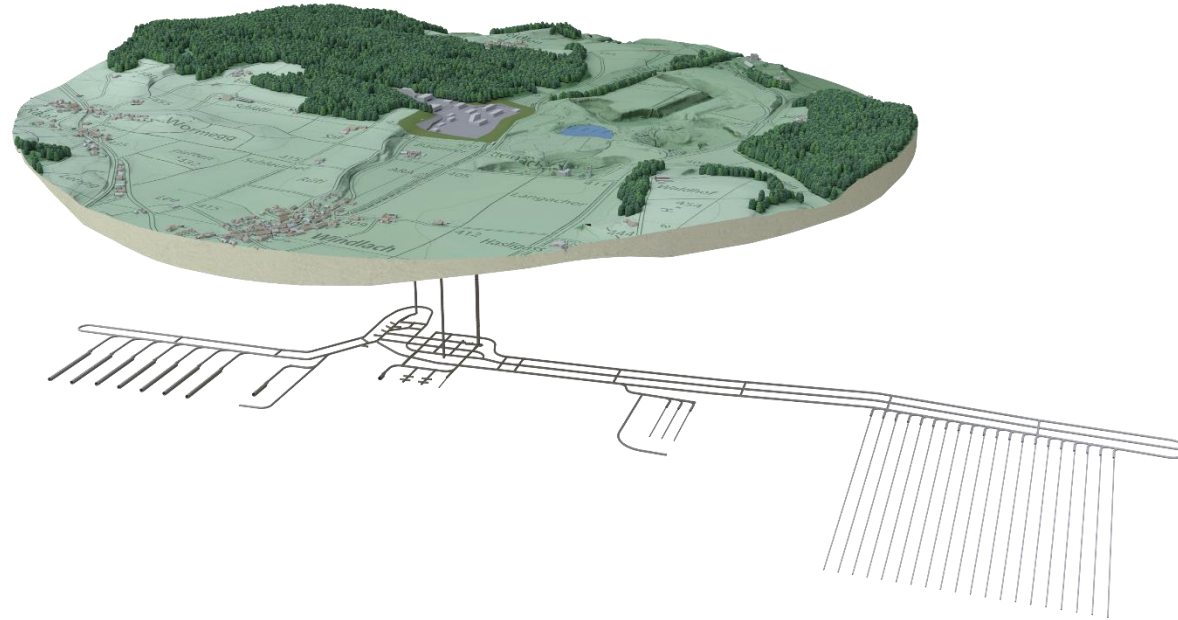
“Wenn der sicherste Standort in unserem Kanton / unserer Gemeinde liegt, werden wir das akzeptieren und die Verantwortung übernehmen.”



DEFINITION DES PROJEKTRAHMENS



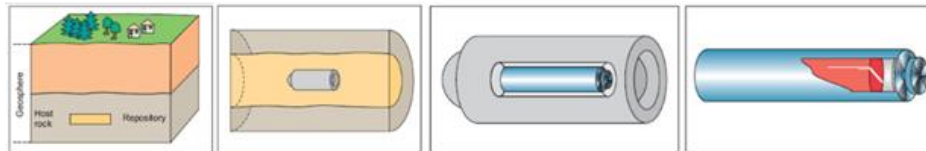
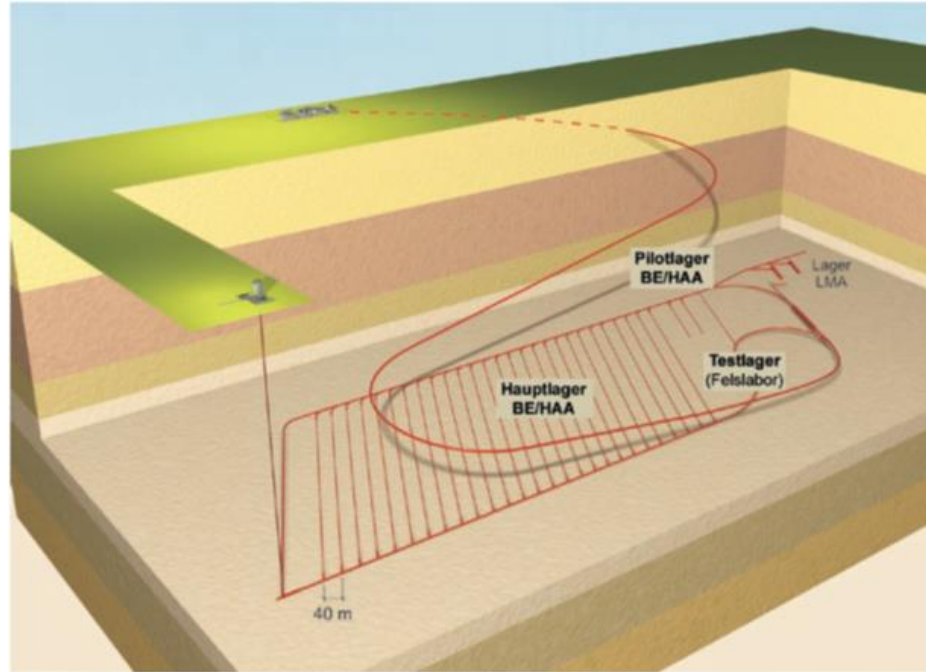
VORAUSSETZUNG FÜR DIE RAHMENBEWILLIGUNG



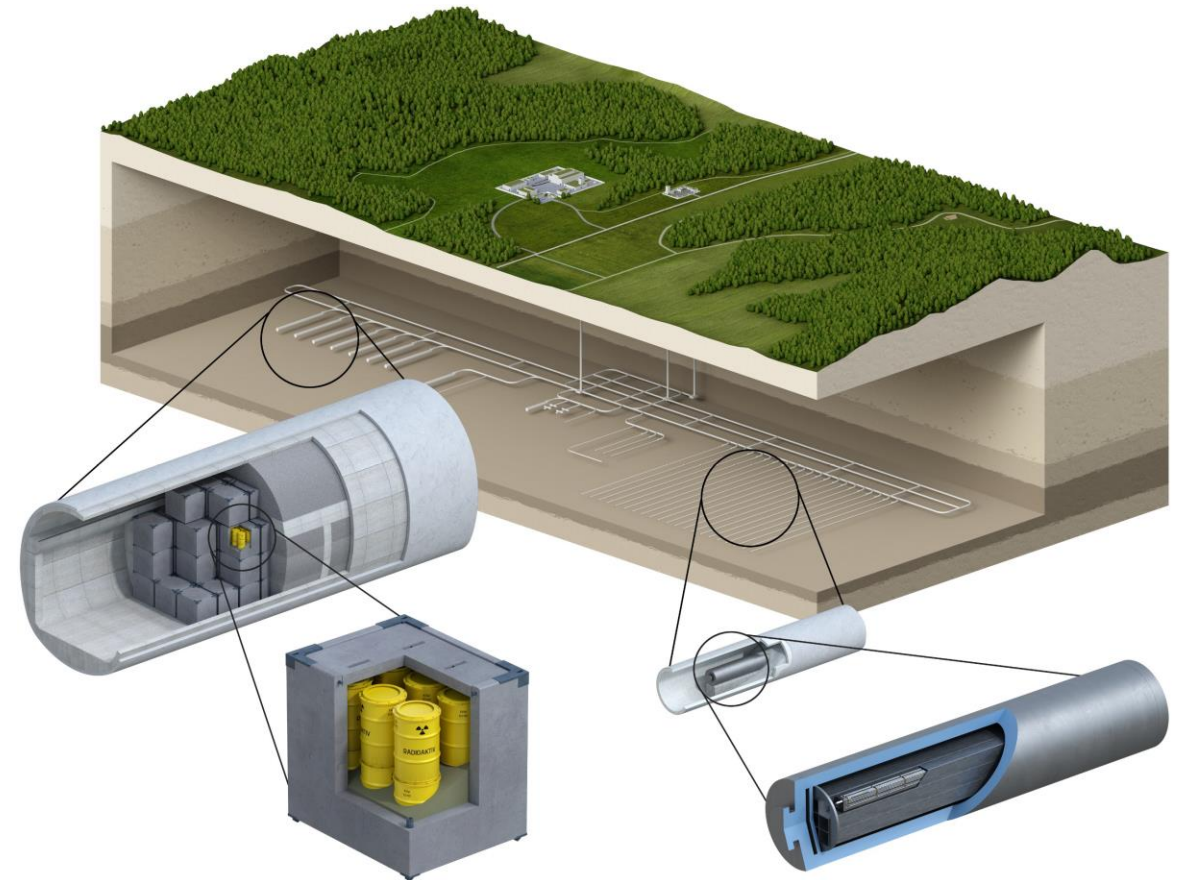
Kernenergiegesetz

Die Rahmenbewilligung kann erteilt werden, wenn der **Schutz von Mensch und Umwelt** sichergestellt werden kann.

MEHRFACHBARRIERENSYSTEM

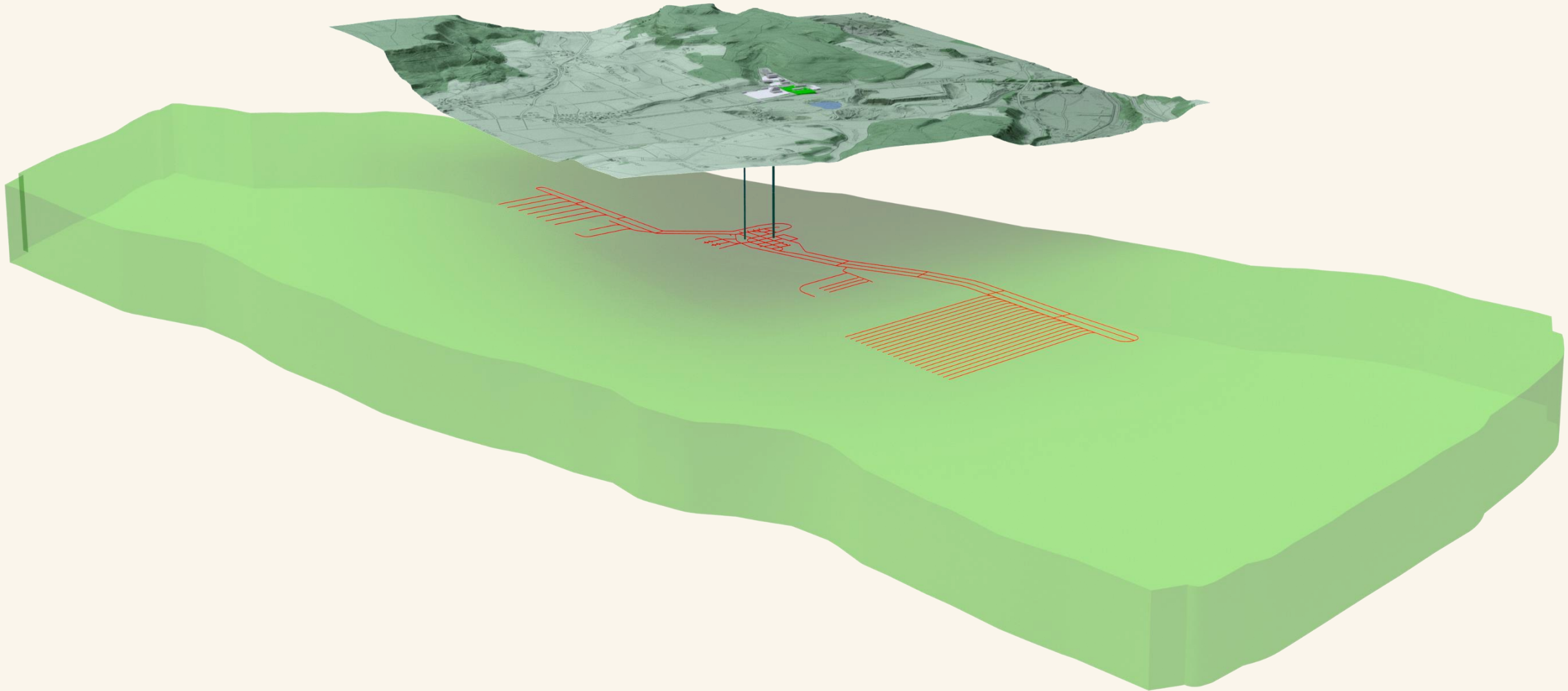


ENTSORGUNGSNACHWEIS 2002

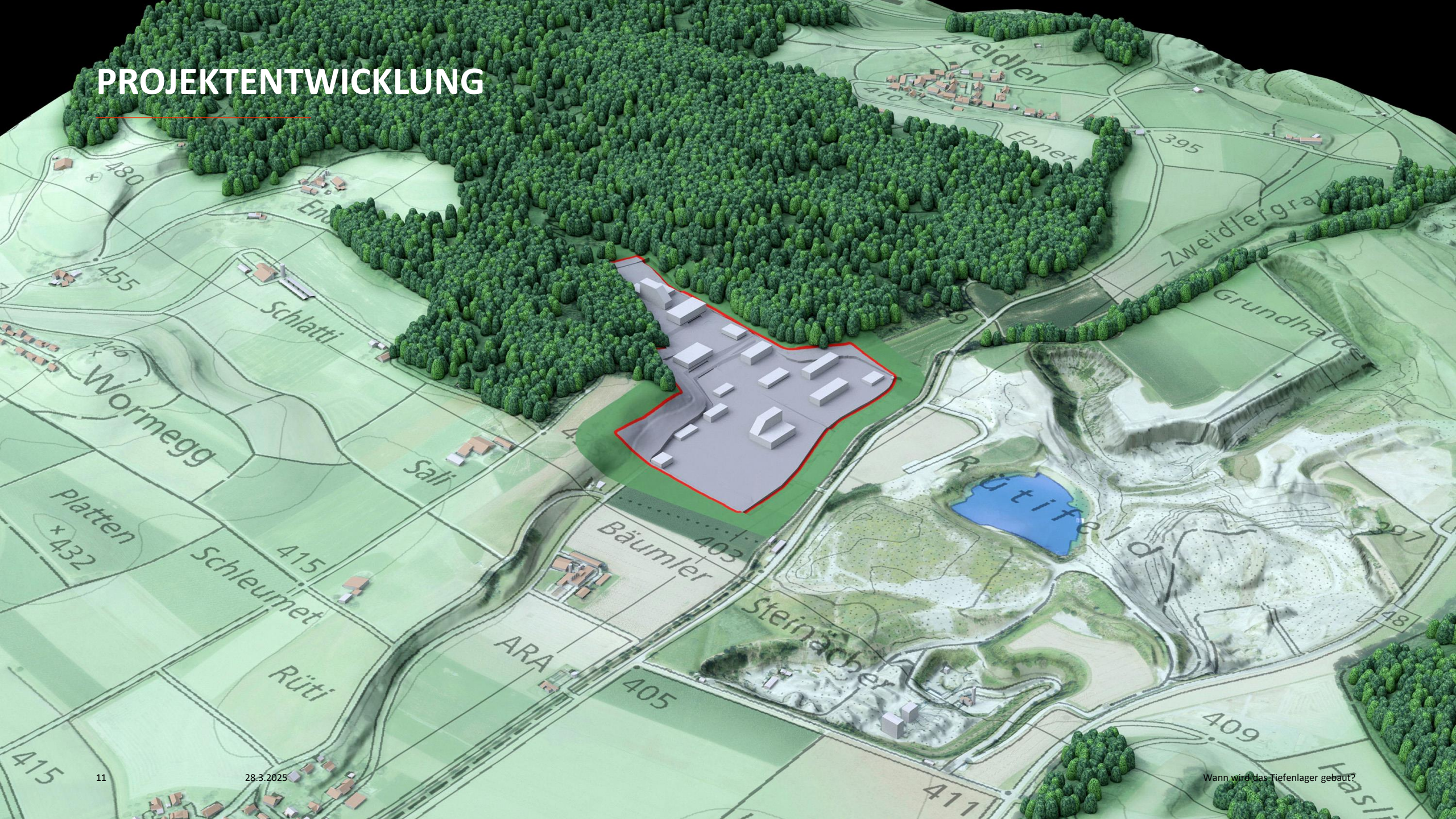


RAHMENBEWILLIGUNGSGESUCH 2024

PROJEKTENTWICKLUNG



PROJEKTENTWICKLUNG



The image displays two architectural site plans for a school building, connected by a large red arrow indicating a transformation or renovation project. Both plans include a north arrow and a scale bar.

Left Plan (Existing State):

- Building A:** A large rectangular building, likely the main classroom wing.
- Building B:** A smaller building, possibly a gym or cafeteria.
- Building C:** A building labeled "KITCHEN" and "CAFETERIA".
- Building D:** A building labeled "OFFICE" and "ADMINISTRATION".
- Building E:** A building labeled "LIBRARY" and "READING ROOM".
- Building F:** A building labeled "MUSIC ROOM" and "ART ROOM".
- Building G:** A building labeled "SPORTS HALL" and "GYM".
- Sports Field:** A large rectangular area labeled "SPORTS FELD" with a goalpost.
- Other Features:** A "PLAYGROUND" and a "TREED" area are also shown.

Right Plan (Proposed State):

- Building A:** Similar to the existing building, but with internal layout changes.
- Building B:** Similar to the existing building, but with internal layout changes.
- Building C:** Similar to the existing building, but with internal layout changes.
- Building D:** Similar to the existing building, but with internal layout changes.
- Building E:** Similar to the existing building, but with internal layout changes.
- Building F:** Similar to the existing building, but with internal layout changes.
- Building G:** Similar to the existing building, but with internal layout changes.
- Building H:** A new building labeled "KITCHEN" and "CAFETERIA".
- Building I:** A new building labeled "OFFICE" and "ADMINISTRATION".
- Building J:** A new building labeled "LIBRARY" and "READING ROOM".
- Building K:** A new building labeled "MUSIC ROOM" and "ART ROOM".
- Building L:** A new building labeled "SPORTS HALL" and "GYM".
- Building M:** A new building labeled "PLAYGROUND" and "TREED".
- Building N:** A new building labeled "TREED" and "PLAYGROUND".
- Building O:** A new building labeled "TREED" and "PLAYGROUND".
- Building P:** A new building labeled "TREED" and "PLAYGROUND".
- Building Q:** A new building labeled "TREED" and "PLAYGROUND".
- Building R:** A new building labeled "TREED" and "PLAYGROUND".
- Building S:** A new building labeled "TREED" and "PLAYGROUND".
- Building T:** A new building labeled "TREED" and "PLAYGROUND".
- Building U:** A new building labeled "TREED" and "PLAYGROUND".
- Building V:** A new building labeled "TREED" and "PLAYGROUND".
- Building W:** A new building labeled "TREED" and "PLAYGROUND".
- Building X:** A new building labeled "TREED" and "PLAYGROUND".
- Building Y:** A new building labeled "TREED" and "PLAYGROUND".
- Building Z:** A new building labeled "TREED" and "PLAYGROUND".
- Sports Field:** A new rectangular area labeled "SPORTS FELD" with a goalpost.
- Other Features:** A "PLAYGROUND" and a "TREED" area are also shown.

GEBAUT

WANN WIRD DAS TIEFENLAGER GEBAUT?

